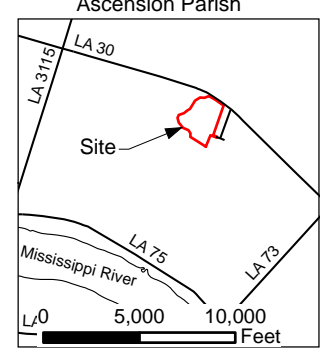
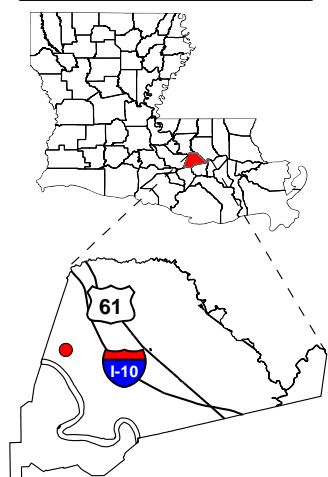


# Exhibit K. Gateway II Site Rights-of-way & Servitude Survey

Project:  
Site Exhibit for  
Gateway II  
Ascension Parish, LA

Client:  
**Superstar Holding, LLC**



- Legend:**
- State Roads
  - Parish Roads
  - 20" LA Gas Line
  - 4" Propylene
  - 6" Ethane
  - Servitude
  - Site Boundary

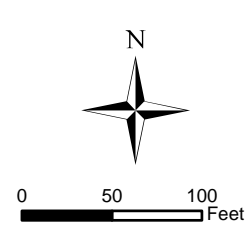


Source:  
GIS features acquired from public domain  
state and federal data sources  
(GNIS, LOSCO, US Census Bureau).

Date:	4/3/2013
Project Number:	28015
Drawn By:	JAY
Checked By:	TMG

**CSRS**  
IMAGINE SHAPE DELIVER

6767 Perkins Road Suite 200 Baton Rouge, LA 70808  
Telephone: 225 769-0546 Fax: 225 767-0060  
www.csrsnline.com



P:\28015(Survey)\Drawings\Gateway Site Exhibits\GATEWAY II Site Servitude.mxd